

TO BURRAGA 13KM ↑ TO ABERCROMBIE ROAD


↑ TO ABERCROMBIE ROAD

TO OBERON 43KM ↑

ABER-
CROMBIE
ROAD



ARKSTONE ROAD

 **LEDINGHAM'S HUT**
wattle and daub hut and relics
of alluvial gold diggings

RETREAT RIVER

RETREAT FIRE TRAIL

BLACK HILL FIRE TRAIL

FELLED TIMBER FIRE TRAIL

LINK ROAD

FELLED TIMBER ROAD
BRASS WALL ROAD

* PARK ENTRANCE
(4WD)

BRASS WALLS FIRE TRAIL

 **LICKING HOLE**
Historic cattle yard
and stockman hut


licking hole creek

licking hole fire trail

BALD HILL
FIRE TRAIL

* LITTLE BALD HILL
FIRE TRAIL

 **PARK ENTRANCE**
(4WD ONLY)

 **THE SINK**
Plants: argyle apple,
eucalyptus, tall river oaks,
and wattle along the river banks.
Animals: endangered booroolong frogs
and platypus

ABERCROMBIE FIRE TRAIL
Spectacular views of the park,
the best views lie between
The Beach and Silent Creek

RETREAT RIVER

MIDDLE FIRE TRAIL

MIDDLE FIRE TRAIL
All fire trails are open to
mountain bikes but are very steep.
Middle Fire Trail is the least steep
mountain bike trail with an excellent
view of the park

 **THE BEACH**
Tall cliffs shadow waterholes
along the Abercrombie River.
Animals: booroolong frog

ABERCROMBIE RIVER

ABERCROMBIE FIRE TRAIL


CHAIN O'PONDS CREEK

SILENT CREEK FIRE TRAIL

SILENT CREEK


 **SILENT CREEK**
Plants: Tall casuarinas and the rare Chalkers Wattle.
Animals: wallabies and kangaroos


ABERCROMBIE ROAD

 Walks along the creeks
and river beds

 Middle Fire Trail:
best mountain bike route

 Abercrombie Trail: a scenic route
with spectacular views

 Camping Area

 Picnic Area

* The Brass Walls entrance is dry weather access only.

* Little Bald Hill Fire Trail is EXTREMELY steep and only
experienced 4WDers should tackle it in the dry ONLY

 **BUMMAROO FORD**
Plants: tall river oaks, rare sighting of platypus
(dawn or dusk), kangaroos grazing,
wombat holes in river banks

TO TARALGA ↓